


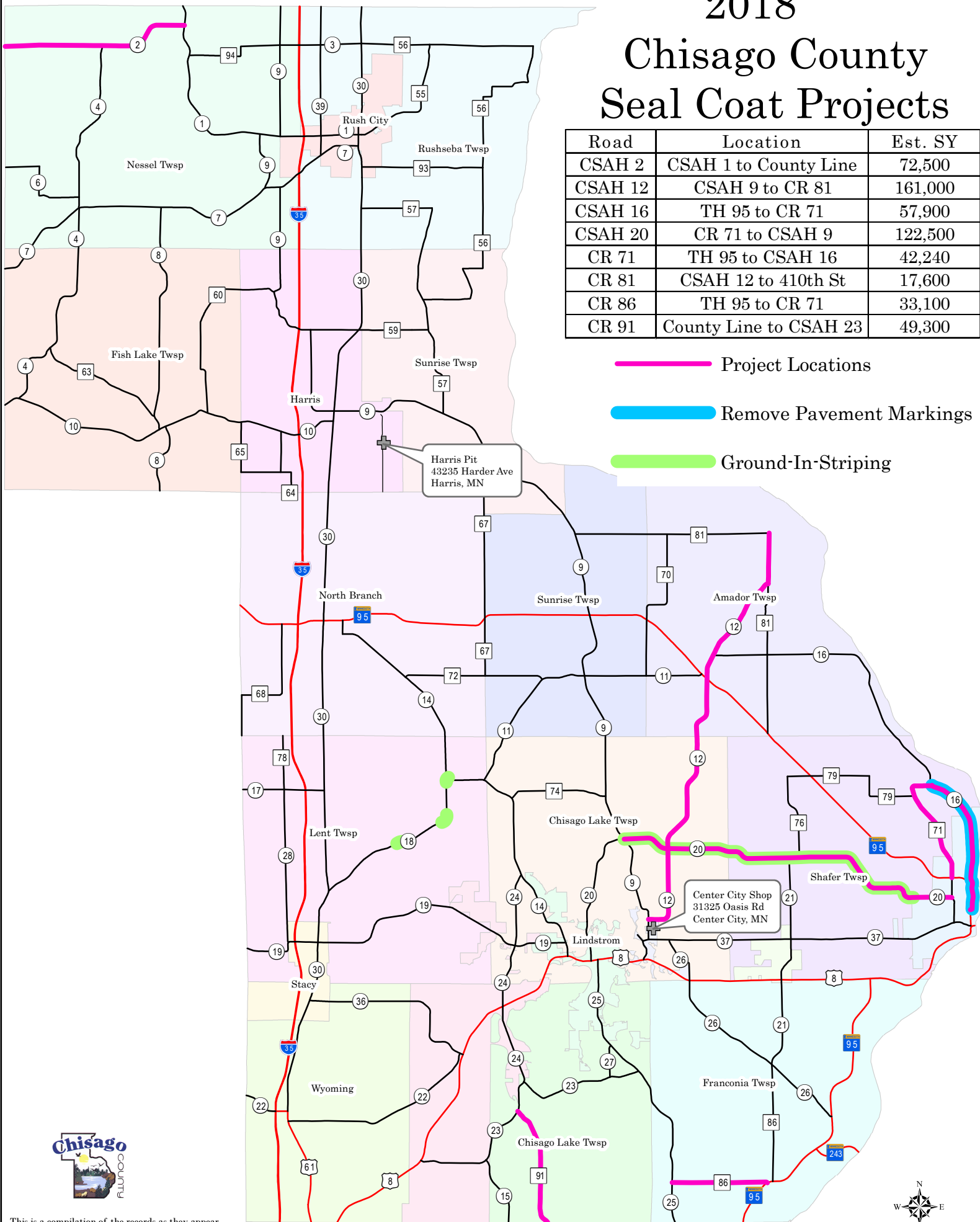


2018 Chisago County Seal Coat Projects

Road	Location	Est. SY
CSAH 2	CSAH 1 to County Line	72,500
CSAH 12	CSAH 9 to CR 81	161,000
CSAH 16	TH 95 to CR 71	57,900
CSAH 20	CR 71 to CSAH 9	122,500
CR 71	TH 95 to CSAH 16	42,240
CR 81	CSAH 12 to 410th St	17,600
CR 86	TH 95 to CR 71	33,100
CR 91	County Line to CSAH 23	49,300

-  Project Locations
-  Remove Pavement Markings
-  Ground-In-Striping



This is a compilation of the records as they appear in the Chisago County Public Works office. This map is for reference purposes only.



Created: March 6, 2018